

This map is reproduced from Ordnance Survey material with the permission of Ordnance Survey on behalf of the Controller of Her Majesty's Stationery Office © Crown Copyright. Unauthorised reproduction infringes Crown copyright and may lead to prosecution or civil proceedings. Southend-on-Sea Borough Council Licence No: 100019680 2019

St Luke's Ward - North

14/05/2021





1 : 6000

SLU-2

BOM



Key to Restriction Types Displayed

-  No waiting at any time
-  Faded confirmed items (point)
-  Faded confirmed items (line)
-  Faded confirmed items (region)