


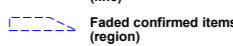


This map is reproduced from Ordnance Survey material with the permission of Ordnance Survey on behalf of the Controller of Her Majesty's Stationery Office © Crown Copyright. Unauthorised reproduction infringes Crown copyright and may lead to prosecution or civil proceedings. Southend-on-Sea Borough Council Licence No: 100019680 2019

Shoeburyness Ward  
 14/05/2021  
 1 : 6500  
 SHN1  
 BOM



**Key to Restriction Types Displayed**

-  No waiting at any time
-  Faded confirmed items (point)
-  Faded confirmed items (line)
-  Faded confirmed items (region)